


Town of Amherst HILLSBOROUGH COUNTY NEW HAMPSHIRE




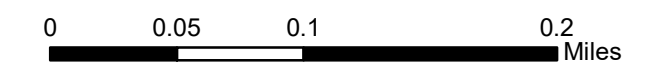
Property Map


















11

April 1, 2022

1 in = ~400 ft

Scale applies to Paper Size Arch D



-  Road ROW
-  Class VI Road
-  Scenic Road
-  Other Road - Scenic Setback
-  Railroad
- ZONING**
-  **C** Commercial
-  **GO** General Office
-  **I** Industrial
-  Historic District Overlay
-  Swamp/Marsh
-  Lake/Pond
-  Stream/River
-  Buildings
-  **LC** Limited Commercial
-  **NR** Northern Rural
-  **NT** Northern Transitional
-  **RR** Residential/Rural

For Tax Assessment Purposes
Not to be Used for Conveyances

Zoning Lines Depicted are
Unofficial and Approximate

Prepared by:
Nashua Regional Planning Commission
Nashua, New Hampshire

