


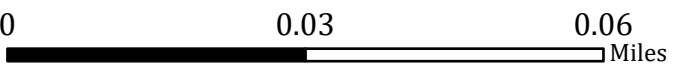
Town of Amherst  
HILLSBOROUGH COUNTY  
NEW HAMPSHIRE



Property Map  
**17**

April 1, 2025

1 in = ~100 ft  
Scale applies to Paper Size Arch D

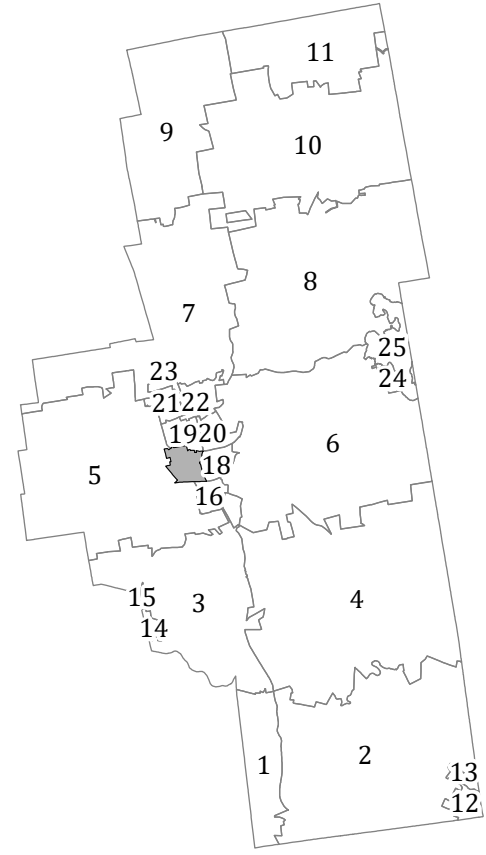


Road ROW	Swamp/Marsh
Class VI Road	Lake/Pond
Locally-Designated Scenic Road	Stream/River
Road Subject to Scenic Setback	Building
Railroad	
<b>ZONING</b>	
<b>C</b> Commercial	<b>NR</b> Northern Rural
<b>GO</b> General Office	<b>NT</b> Northern Transitional
<b>I</b> Industrial	<b>RR</b> Residential/Rural
<b>LC</b> Limited Commercial	Historic District Overlay

For Tax Assessment Purposes  
Not to be Used for Conveyances

Zoning Lines Depicted are  
Unofficial and Approximate

Prepared by:  
Nashua Regional Planning Commission  
Nashua, New Hampshire



**MAP  
19**

**MAP  
20**

**MAP  
18**

**MAP  
16**

