



















April 1, 2025

A horizontal scale bar with tick marks at 0, 0.15, and 0.3. The word "Miles" is at the right end.



- | | | | |
|---|--------------------------------|---|--------------|
|  | Road ROW |  | Swamp/Marsh |
|  | Class VI Road |  | Lake/Pond |
|  | Locally-Designated Scenic Road |  | Stream/River |
|  | Road Subject to Scenic Setback |  | Building |
|  | Railroad | | |
-
- ### ZONING
- | | | | |
|---|--------------------|---|---------------------------|
|  | Commercial |  | Northern Rural |
|  | General Office |  | Northern Transitional |
|  | Industrial |  | Residential/Rural |
|  | Limited Commercial |  | Historic District Overlay |

For Tax Assessment Purposes
Not to be Used for Conveyances

Zoning Lines Depicted are
Unofficial and Approximate

Prepared by:
Nashua Regional Planning Commission
Nashua, New Hampshire

