

# Town of Amherst

HILLSBOROUGH COUNTY  
NEW HAMPSHIRE




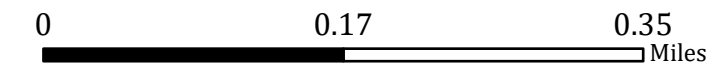
## Property Map

# 4

April 1, 2025

1 in = ~600 ft

Scale applies to Paper Size Arch D

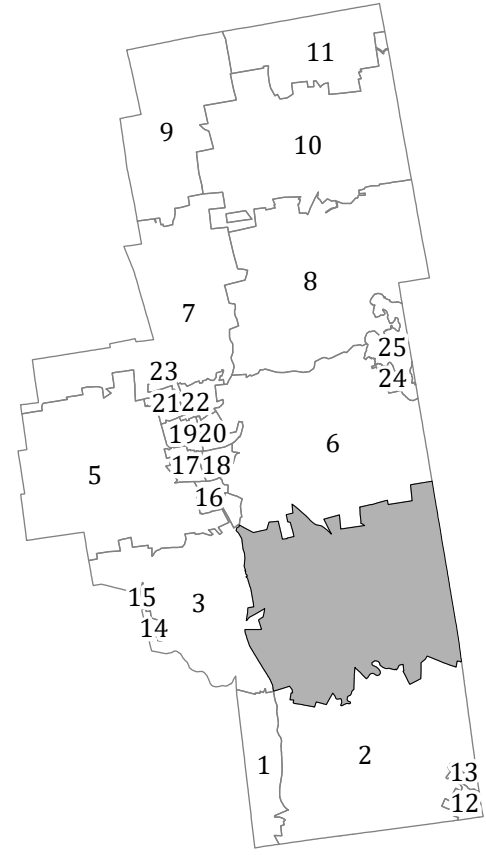


	Road ROW		Swamp/Marsh
	Class VI Road		Lake/Pond
	Locally-Designated Scenic Road		Stream/River
	Road Subject to Scenic Setback		Building
	Railroad		Historic District Overlay
<b>ZONING</b>			<b>NR</b> Northern Rural
	<b>C</b> Commercial		<b>NT</b> Northern Transitional
	<b>GO</b> General Office		<b>RR</b> Residential/Rural
	<b>I</b> Industrial		
	<b>LC</b> Limited Commercial		

For Tax Assessment Purposes  
Not to be Used for Conveyances

Zoning Lines Depicted are  
Unofficial and Approximate

Prepared by:  
Nashua Regional Planning Commission  
Nashua, New Hampshire



Merrimack