



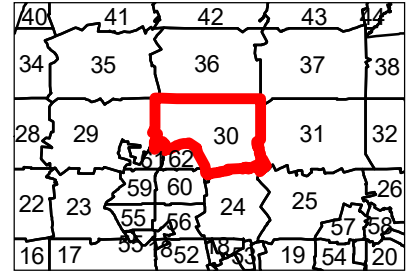
TAX MAP
TOWN OF HOLLIS
HILLSBOROUGH COUNTY
NEW HAMPSHIRE

1 inch = approx. 200 feet
Scale Applies to Paper Size ARCH D





Map
30



- Parcel
- Road/ROW
- Private Road
- Easement

- Building
- Waterbody
- Swamp/Marsh/Bog
- Stream/River, Connector

7.89 Area


123.456 Dimension

25-64 Lot Number

For Tax Assessment Purposes
Not to be Used for Conveyances

Zoning Lines Depicted are
Unofficial and Approximate

Prepared by:
Nashua Regional Planning Commission
Nashua, New Hampshire



April 1, 2022