



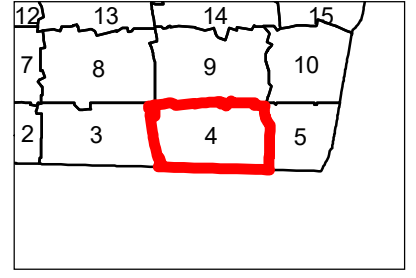
TAX MAP
TOWN OF HOLLIS
 HILLSBOROUGH COUNTY
 NEW HAMPSHIRE



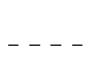





1 inch = approx. 200 feet
 Scale Applies to Paper Size ARCH D





Map
4



-  Parcel
-  Road/ROW
-  Private Road
-  Easement
-  Building
-  Waterbody
-  Swamp/Marsh/Bog
-  Stream/River, Connector

7.89 Area


123.456 Dimension

25-64 Lot Number

For Tax Assessment Purposes
 Not to be Used for Conveyances

Zoning Lines Depicted are
 Unofficial and Approximate

Prepared by:
 Nashua Regional Planning Commission
 Nashua, New Hampshire



April 1, 2022