
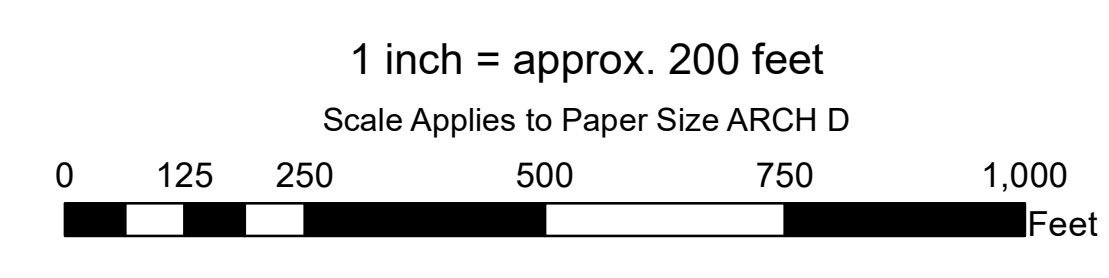
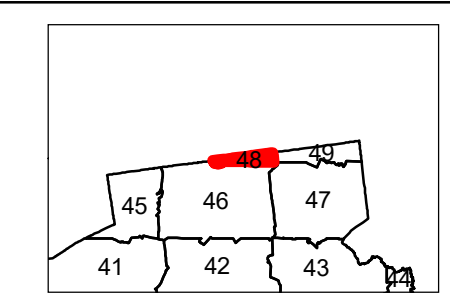


TAX MAP  
**TOWN OF HOLLIS**  
 HILLSBOROUGH COUNTY  
 NEW HAMPSHIRE



**Map  
 48**



- Parcel
- Road/ROW
- Private Road
- Easement
- Building
- Waterbody
- Swamp/Marsh/Bog
- Stream/River, Connector

7.89	Area
123.456	Dimension
25-64	Lot Number

For Tax Assessment Purposes  
 Not to be Used for Conveyances

Zoning Lines Depicted are  
 Unofficial and Approximate

Prepared by:  
 Nashua Regional Planning Commission  
 Nashua, New Hampshire

