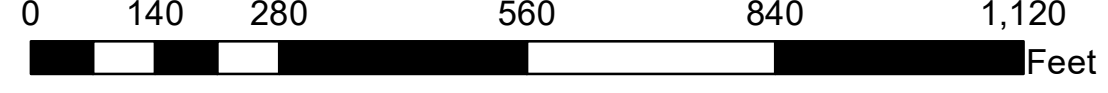
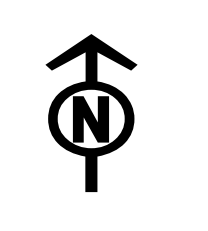


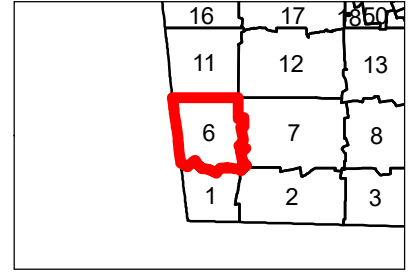
TAX MAP
TOWN OF HOLLIS
HILLSBOROUGH COUNTY
NEW HAMPSHIRE



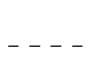





1 inch = approx. 200 feet
Scale Applies to Paper Size ARCH D






Map
6



-  Parcel
-  Road/ROW
-  Private Road
-  Easement
-  Building
-  Waterbody
-  Swamp/Marsh/Bog
-  Stream/River, Connector

7.89 Area
123.456 Dimension
25-64 Lot Number

For Tax Assessment Purposes
Not to be Used for Conveyances
Zoning Lines Depicted are
Unofficial and Approximate
Prepared by:
Nashua Regional Planning Commission
Nashua, New Hampshire



April 1, 2022