





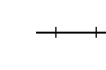




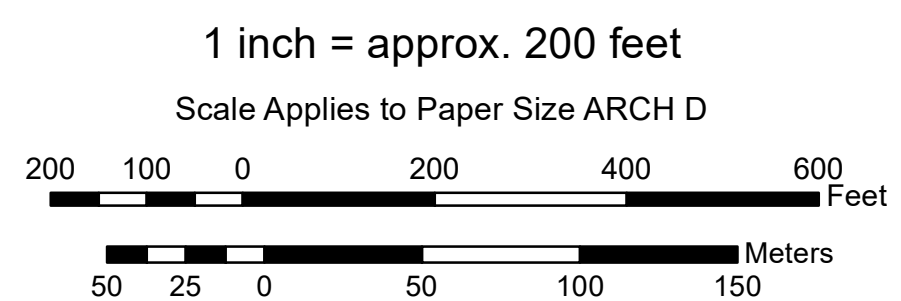


For Tax Assessment Purposes  
Not to be Used for Conveyances

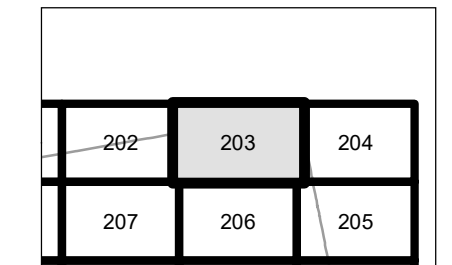
Prepared by:  
Nashua Regional Planning Commission  
Merrimack, New Hampshire

 **NRPC**  
August 1, 2022

- |   |                  |   |               |   |                        |
|---|------------------|---|---------------|---|------------------------|
|  | Parcel           | <b>235-8</b>  | Parcel Number |  | Exempt Property        |
|  | Building         |  | Easement      |  | Subdivision Lot Number |
|  | Road/ROW         |  | Railroad      | 7.89 Ac   | Area Surveyed          |
|  | Private Road     |  | Water Line    | 7.89 Ac   | Area Calculated        |
|  | Common Ownership |  | Wetland       | 100'  | Record Dimension       |
|   |                  |   |               | 100S  | Scaled Dimension       |



TAX MAP  
**TOWN OF LYNDEBOROUGH**  
HILLSBOROUGH COUNTY  
NEW HAMPSHIRE



**Map 203**