












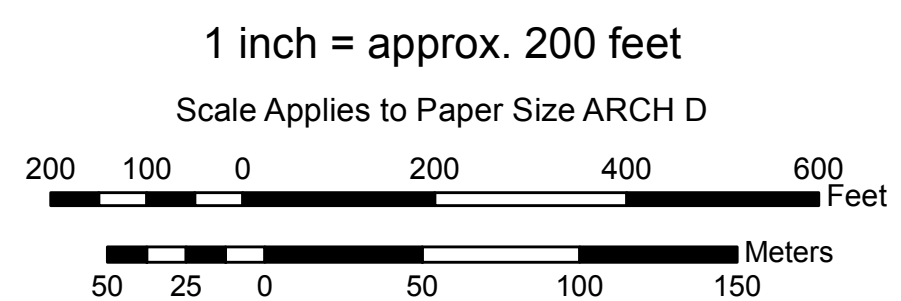


For Tax Assessment Purposes
Not to be Used for Conveyances

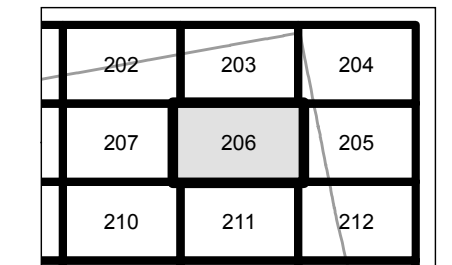
Prepared by:
Nashua Regional Planning Commission
Merrimack, New Hampshire

 **NRPC**
October 29, 2019

- | | | | |
|---|---|---|------------------------|
|  | 235-8 Parcel Number |  | Exempt Property |
|  |  |  | Subdivision Lot Number |
|  |  | 7.89 Ac | Area Surveyed |
|  |  | 7.89 AcC | Area Calculated |
|  |  | 100' | Record Dimension |
| | | 1000S | Scaled Dimension |



TAX MAP
TOWN OF LYNDEBOROUGH
HILLSBOROUGH COUNTY
NEW HAMPSHIRE



Map 206