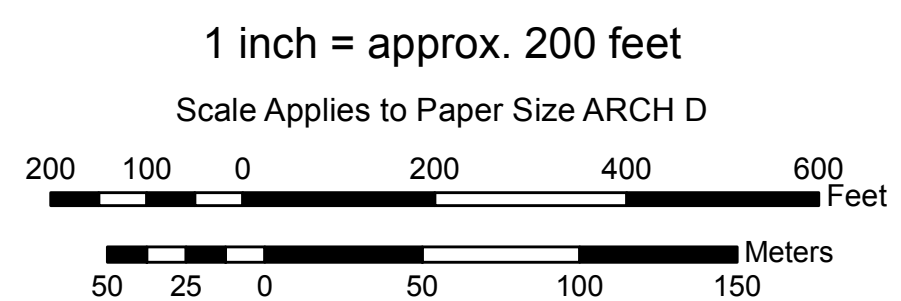


For Tax Assessment Purposes
Not to be Used for Conveyances

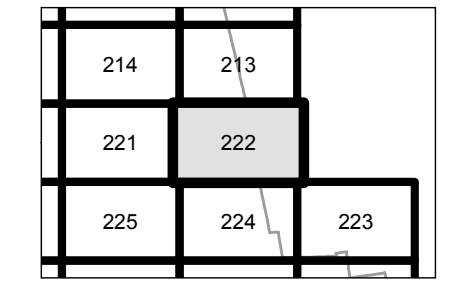

Prepared by:
Nashua Regional Planning Commission
Merrimack, New Hampshire

NRPC
October 29, 2019

- | | | | | | |
|--|------------------|--------------|---------------|----------|------------------------|
| | Parcel | 235-8 | Parcel Number | | Exempt Property |
| | Building | | Easement | | Subdivision Lot Number |
| | Road/ROW | | Railroad | 7.89 Ac | Area Surveyed |
| | Private Road | | Water Line | 7.89 AcC | Area Calculated |
| | Common Ownership | | Wetland | 100' | Record Dimension |
| | | | | 100'S | Scaled Dimension |



TAX MAP
TOWN OF LYNDEBOROUGH
HILLSBOROUGH COUNTY
NEW HAMPSHIRE



Map 222